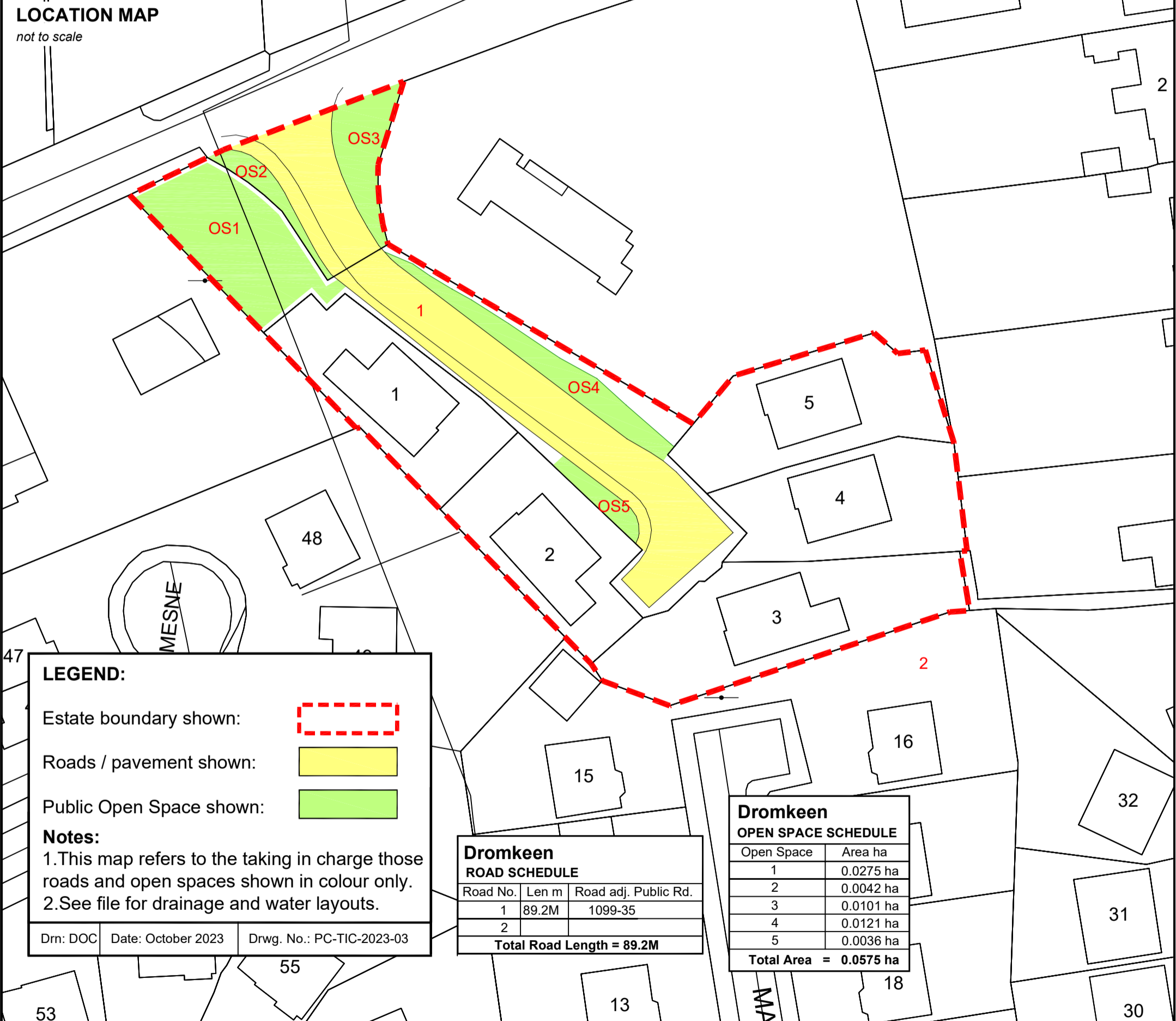




LOCATION MAP
not to scale



LEGEND:

Estate boundary shown:

Roads / pavement shown:

Public Open Space shown:

Notes:

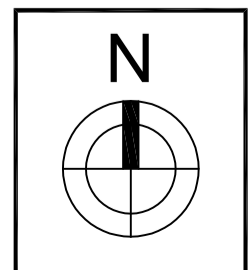
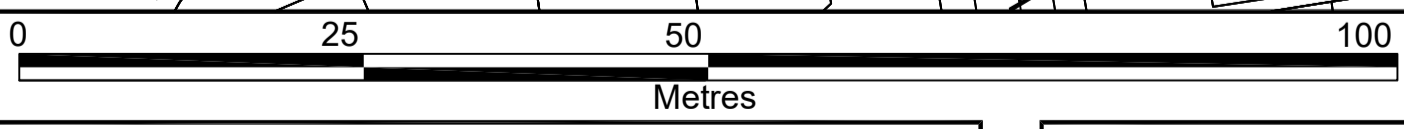
1. This map refers to the taking in charge those roads and open spaces shown in colour only.

2. See file for drainage and water layouts.

Drn: DOC Date: October 2023 Drwg. No.: PC-TIC-2023-03

Dromkeen ROAD SCHEDULE		
Road No.	Len m	Road adj. Public Rd.
1	89.2M	1099-35
2		
Total Road Length = 89.2M		

Dromkeen OPEN SPACE SCHEDULE	
Open Space	Area ha
1	0.0275 ha
2	0.0042 ha
3	0.0101 ha
4	0.0121 ha
5	0.0036 ha
Total Area = 0.0575 ha	



**Taking In Charge Roads and Open Spaces
Site Layout Plan
Dromkeen, Rocky Rd, Wicklow, Co. Wicklow.**

WICKLOW COUNTY COUNCIL
PLANNING, DEVELOPMENT & ENVIRONMENT
DIRECTOR OF SERVICES:
BREEGE KILKENNY